

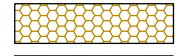




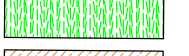






**TOWN OF MILK RIVER
LAND USE DISTRICTS MAP**
LAND USE BYLAW #997, December 12, 2016
(With amendments to and including Bylaw 1087-26)

LAND USE DISTRICTS

- | | | | |
|---|------------------------------------|---|-------------------------------|
|  | Residential - R1 |  | Light Industrial - I1 |
|  | Manufactured Home Residential - R2 |  | General Industrial - I2 |
|  | Large Lot Residential - R3 |  | Railway - RY |
|  | Retail/General Commercial - C1 |  | Public and Institutional - PI |
|  | Highway Commercial - C2 |  | Urban Reserve - UR |
| | |  | Direct Control - DC |

MAP PREPARED BY:
OLDMAN RIVER REGIONAL SERVICES COMMISSION
3105 16th AVENUE NORTH, LEHRIDGE, ALBERTA T1H 5E8
TEL. 403-325-1344
"NOT RESPONSIBLE FOR ERRORS OR OMISSIONS"

PLOT SCALE 1:4000



June 16, 2026 N:\Warner-County\Milk-River\Milk River LUD & Land Use Redesignations\
Milk River LUB 997 December 2016 (LUD Map amended to bylaw 1087-26).dwg